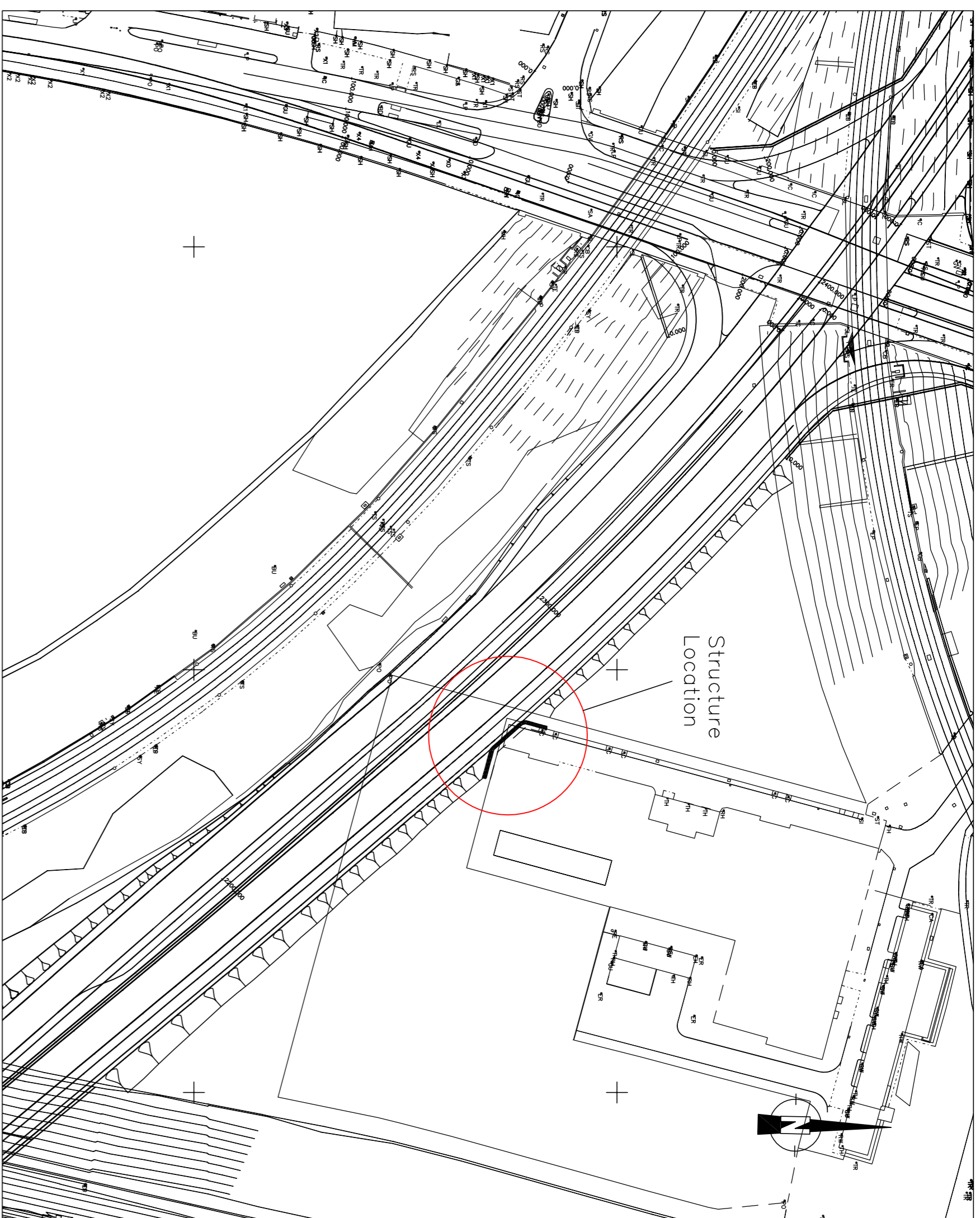


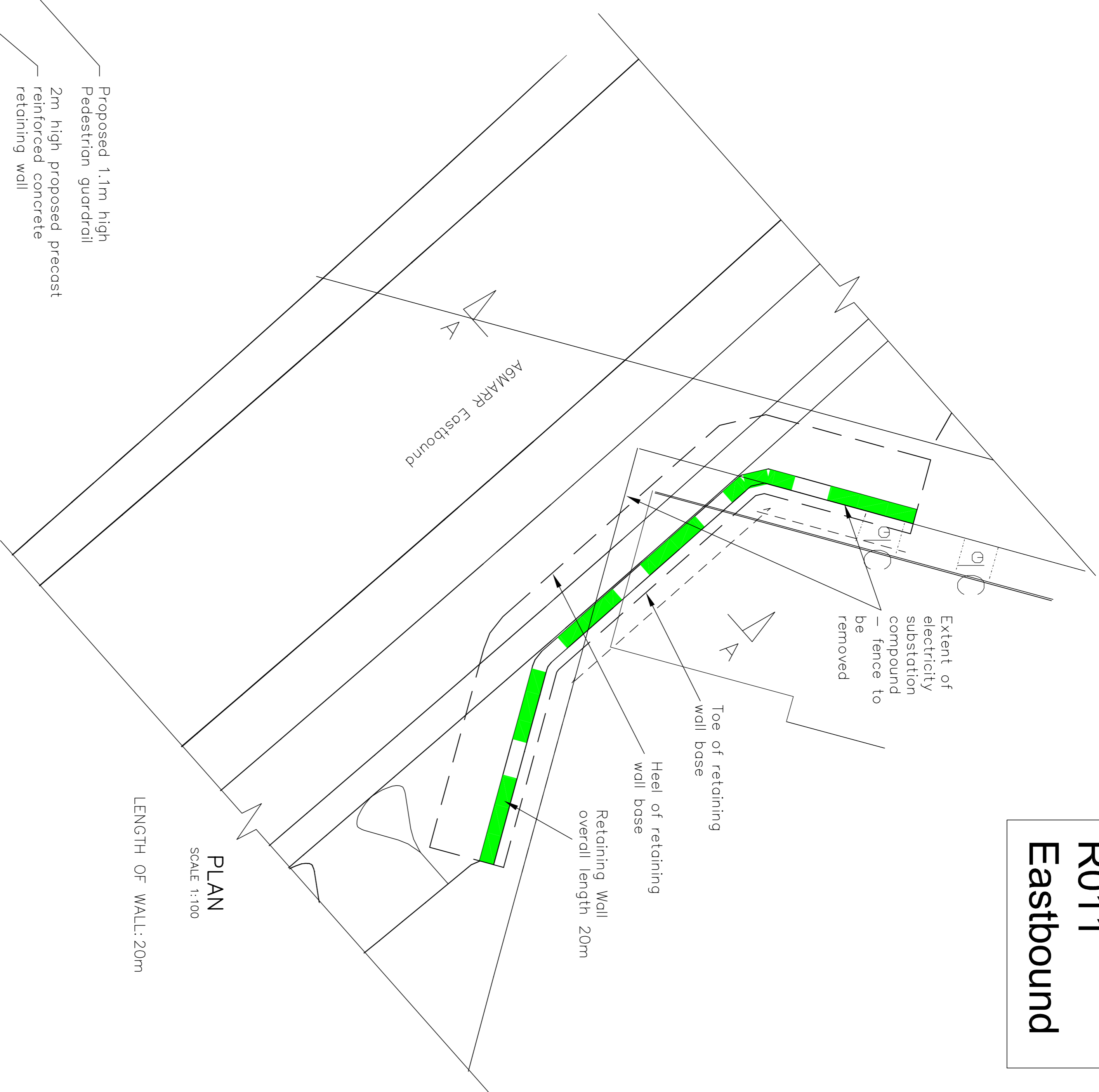
# R011 Eastbound

**NOTES:**

1. This drawing has been produced based on the latest MX highway model – Draft Design Freeze 7, as provided by the client.
2. This drawing has been produced mainly for the purpose of planning application.
3. Only one option has been considered for this location as per client's instructions.
4. Levels are in meters and above Ordnate Datum.
5. All dimension are in millimeters.
6. The option shown on this drawing is based on the latest available geotechnical information.
7. Basic preliminary design has been undertaken to determine the geometry of the section sizes as per client's instruction.

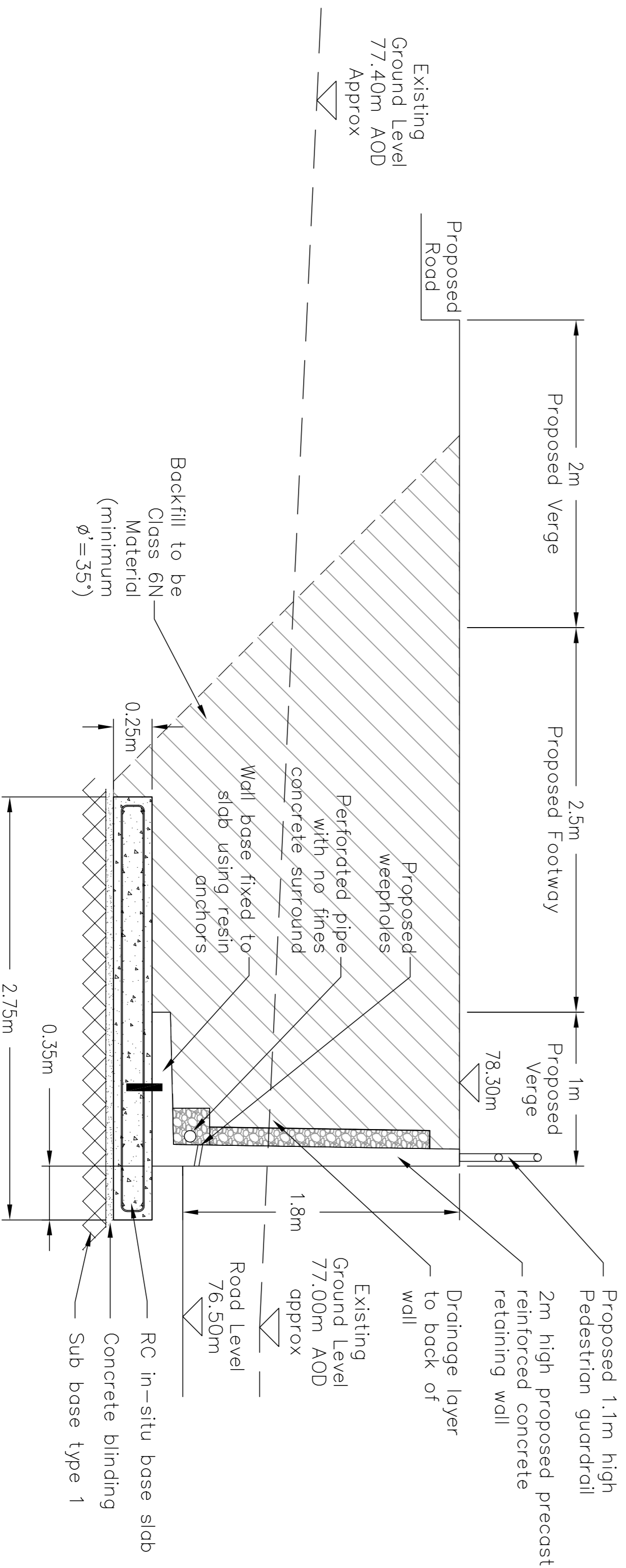


LOCATION PLAN  
SCALE 1:1000



PLAN  
SCALE 1:100

LENGTH OF WALL: 20m



SECTION A-A  
SCALE 1:50

A	DB	ME	13/09/13	Issued for Planning
-	DB	ME	30/08/13	First Issue

Rev.	Drawn	Checked	Date	Revision Details
------	-------	---------	------	------------------



Job Title  
**AG 6 TO MANCHESTER AIRPORT  
RELIEF ROAD**

Drawing Title  
**RETAINING WALL R011  
GENERAL ARRANGEMENT**

Drawn	Engineer	Checked	Approved
DB	DJ	NB	NS
Date	Date	Date	Date
AUG/13	AUG/13	AUG/13	SEP/13
Size	Scale	AS SHOWN	
A1	AS SHOWN		
SCG No.	Filename		
SCGNO			
Drawing No.	Revision		
1007/30/DF7/A6-MA/R011/009	A		